

Desert Dreams and Rainy Retreats

The Earth is the third planet from the Sun.

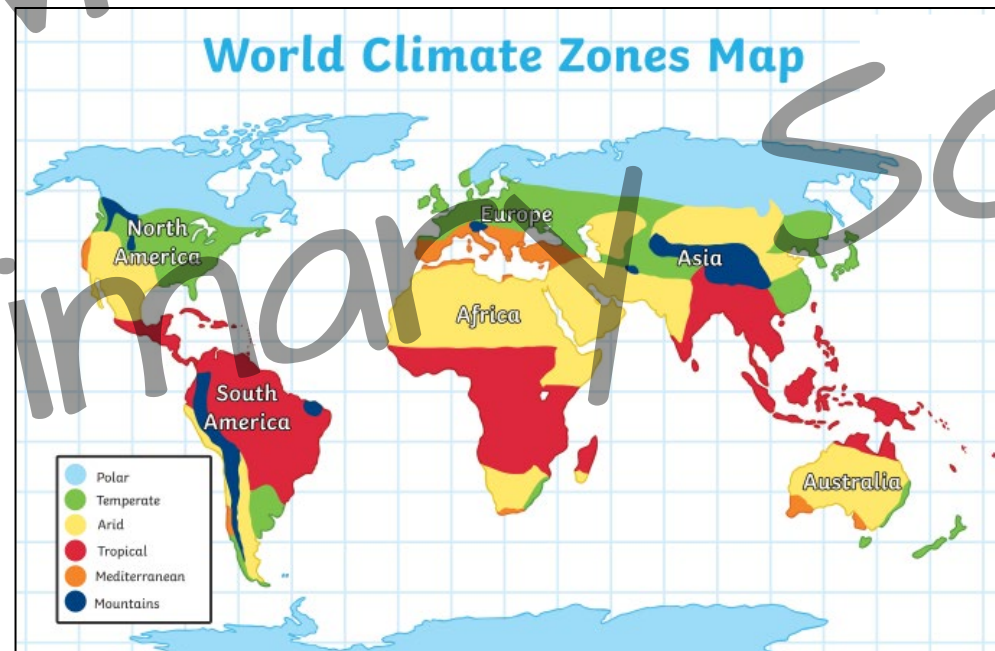



Key Vocabulary

Solar, energy, equator, poles, latitude, weather, temperature, location, climate graph, data, horizontal axis, vertical axis, climate, climate zones, biome, adapt, interdependent, environment, greenhouse gases, climate change, drought, heatwave

A biome is an area within a climate zone that has similar plants and animals. Key biomes of the world include rainforests, savannah, desert, temperate forests, tundra

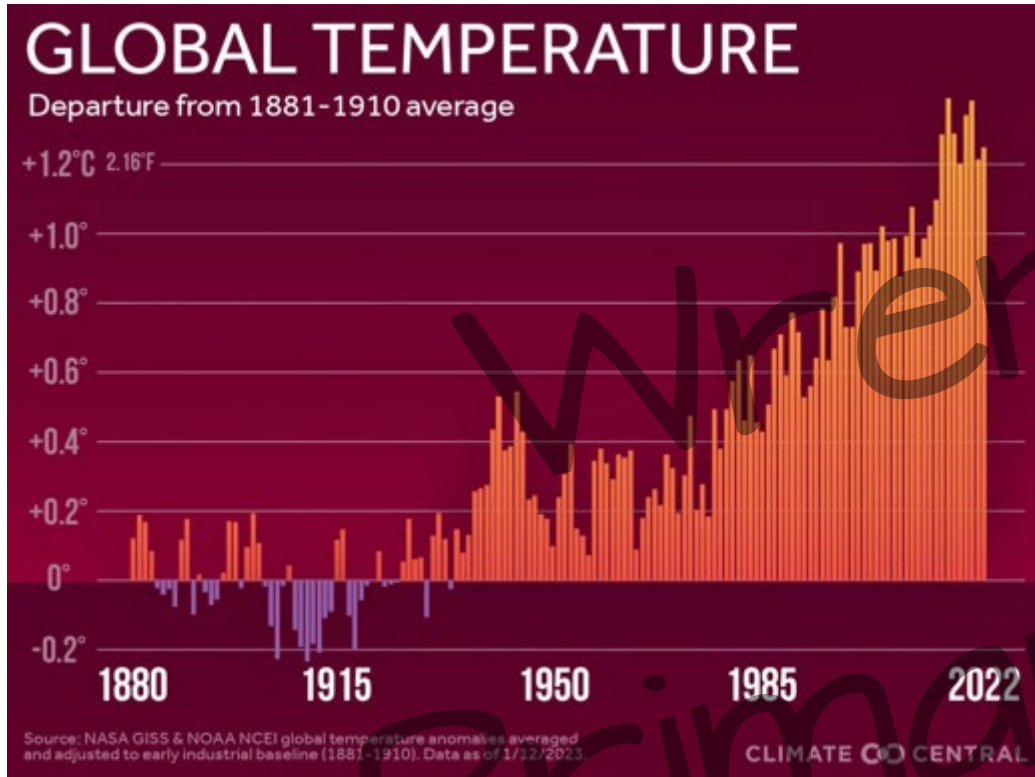
TYPES OF BIOME



The main climate zones are : Equatorial, Tropical, Desert, Temperate, Arctic and Polar. Lines of latitude can help us understand the location of climate zones.

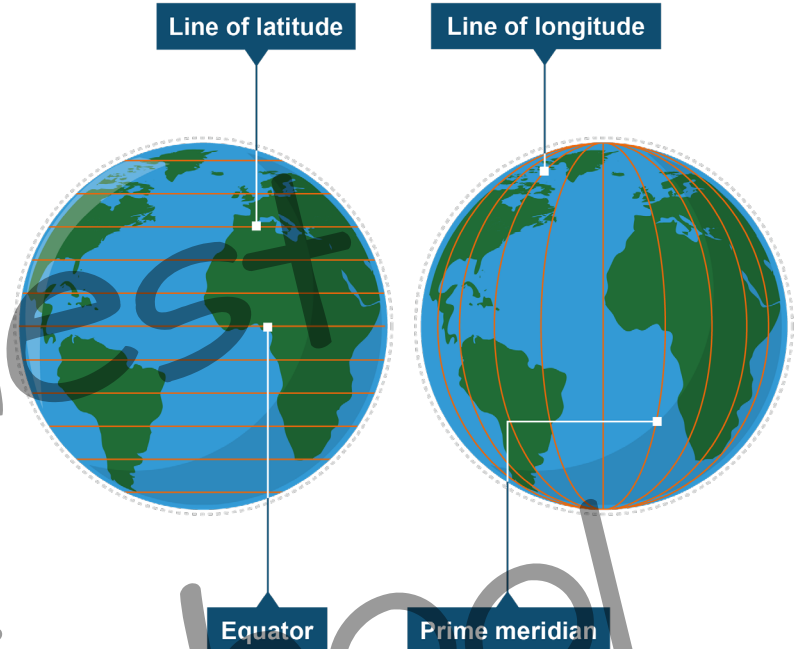
Green Fields and Busy Streets

Climate crisis means the world's climate is changing faster than plants and animals can adapt to.



In England more than two thirds of land is used for farming and agriculture.

Lines of latitude are also called 'northings' as they increase in value as you travel north on the map.



Biodiversity is vital for food chains.

