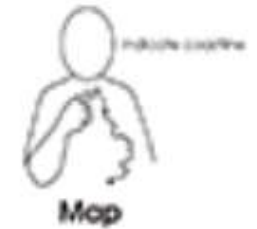


# Geography- Europe's perfect places

## Key vocabulary

Location	A place or position where something or someone is.
Physical features	Natural things you can see on earth, not made by people.
Human features	The things built by people such as roads, buildings, houses and bridges.
Country	A land with its own name, capital city, people, rules and leaders.
Continent	Huge land areas that hold many countries.
Europe	A continent with many with many countries.
Globe	A round model of the Earth that shows land, sea, and countries.

**How many countries are in Europe?**  
 Europe is the smallest continent and is made up of 44 countries.



**What is a capital city?**  
 The capital city of a country is the city that is recognised as being the most important.



The UK is in the continent of Europe.




Europe is linguistically diverse with over 200 languages.

# Geography- Europe's perfect places

## Key vocabulary



Which country does this flag belong to?



Major city	A big and important city where lots of people live and work.
Capital city	The main city of a country where important decisions are made.
Map	A flat picture of a place that helps us find where things are.
Atlas	An atlas is a book of maps.
Land use	How people use the land around them.
Settlement	A place where people live.

### What is a human feature?

A human feature is something that humans have made or built.

Europe has over 800 cities!



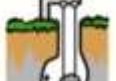
Spain



roads



buildings



mines



### Did you know?

Europe does not have a capital in a way a country does. However, people sometimes.

- Brussels- often called the de facto capital of the European Union.
- Strasbourg- seat of the European Parliament and the council of Europe.
- Luxembourg City- the home of the European court of justice.

